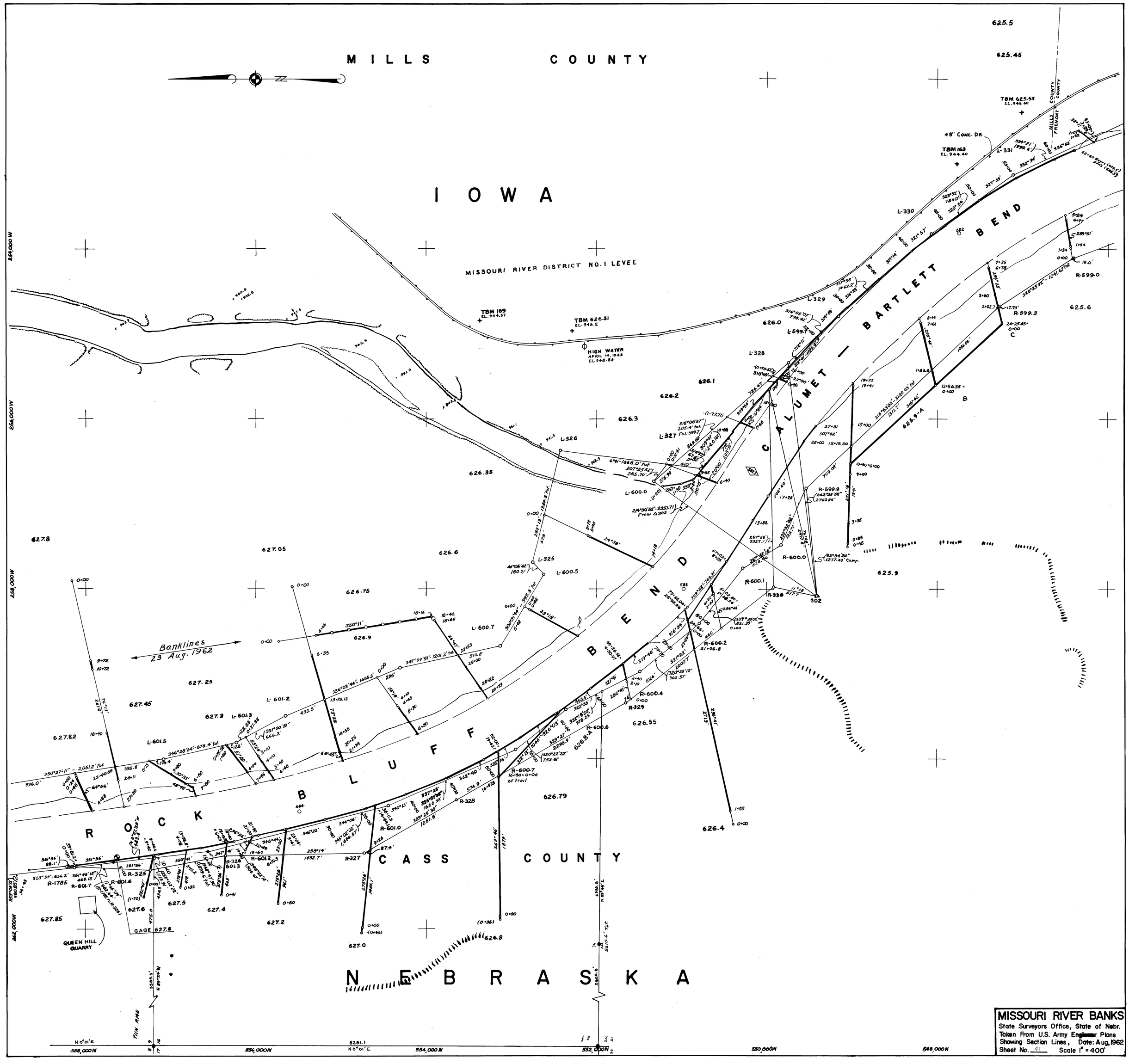

MISSOURI RIVER BANKS
State Surveyors Office, State of Nebr.
Taken From U.S. Army Engineer Plans
Showing Section Lines, Date: Aug, 1962
Sheet No. 41 Scale 1" = 400'

Corrected

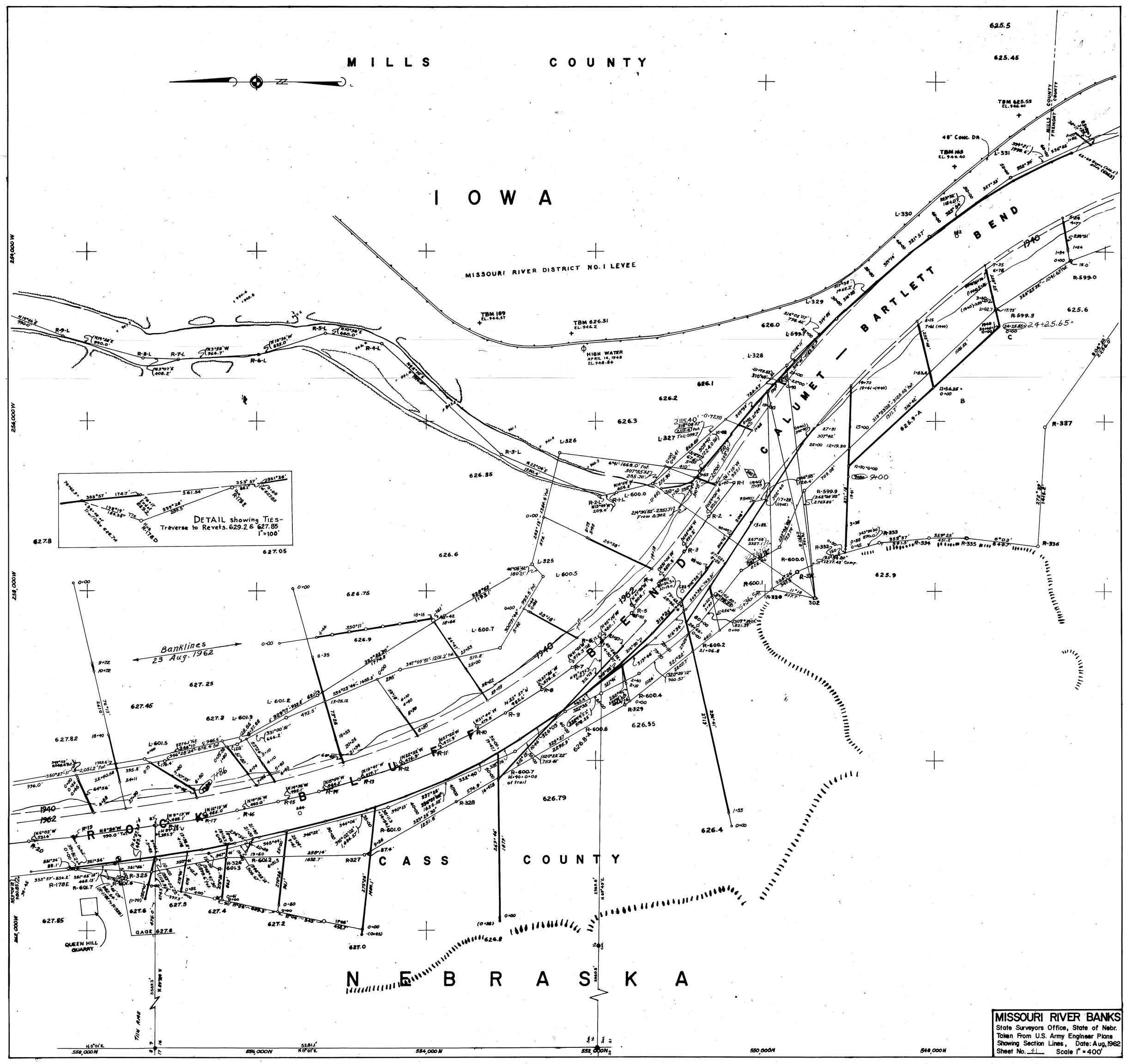

MISSOURI RIVER BANKS
State Surveyors Office, State of Nebr.
Taken From U.S. Army Engineer Plans
Showing Section Lines, Date: Aug, 1962
Sheet No. 41 Scale 1" = 400'

JE
OK
Correction

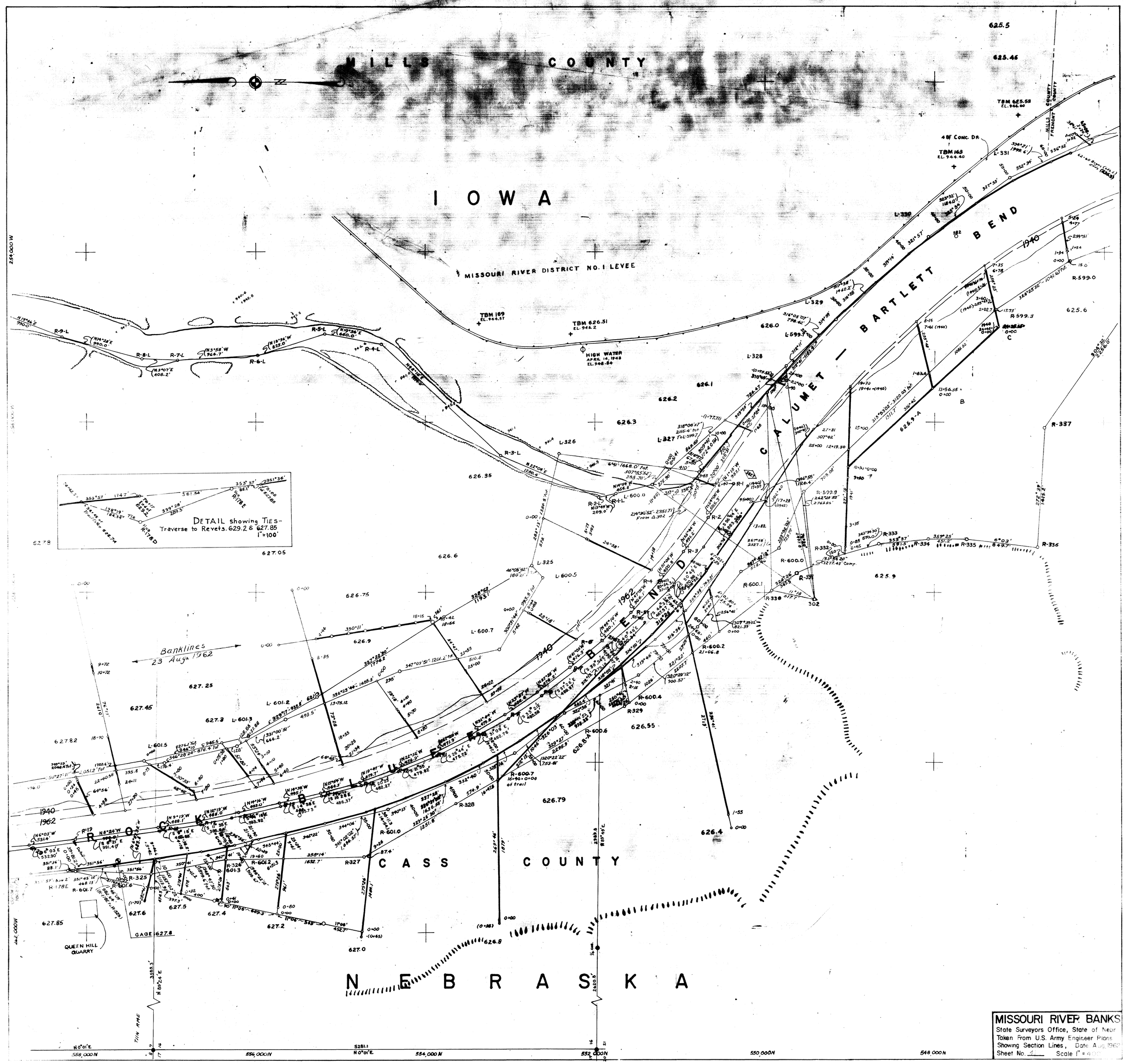
MILLS COUNTY
IOWA
MISSOURI RIVER DISTRICT NO. 1 LEVEE
CALUMET — BARTLETT BEND
ROCK BLUFF BEND
CASS COUNTY
NEBRASKA
Banklines 23 Aug. 1962
DETAIL showing TIES-
Traverse to Revets. 629.2 & 627.85
1" = 100'
QUEEN HILL QUARRY
GAGE 627.8
TBM 169
TBM 626.51
TBM 163
TBM 625.53
HIGH WATER
APRIL 14, 1943
MILLS COUNTY
FREMONT COUNTY
MISSOURI RIVER BANKS
State Surveyors Office, State of Nebr
Taken From U.S. Army Engineer Plans
Showing Section Lines, Date Aug. 1962
Sheet No. 41 Scale 1" = 400'

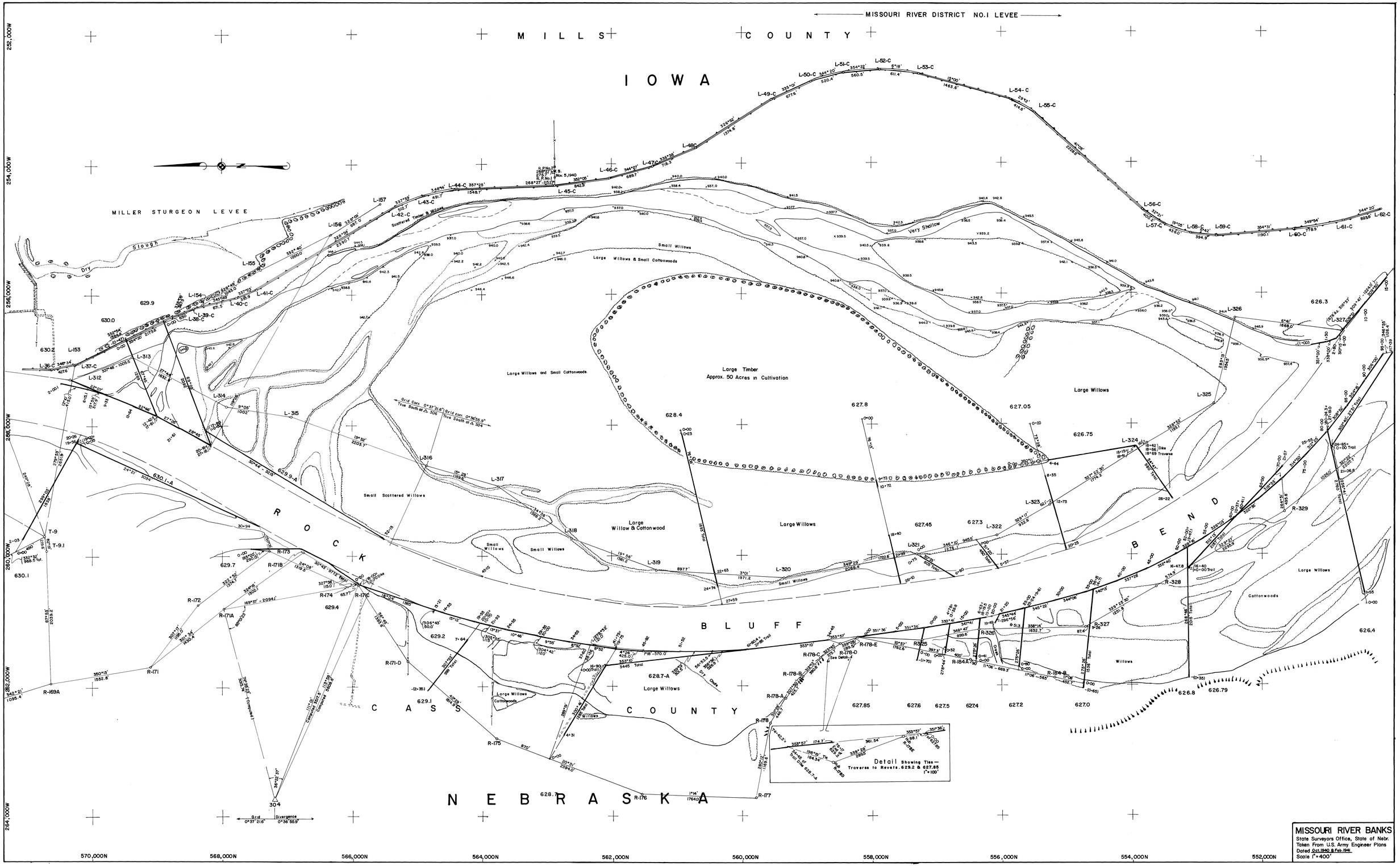
MISSOURI RIVER DISTRICT NO.1 LEVEE
MILLS COUNTY
IOWA
MILLER STURGEON LEVEE
Dry Slough
Scattered Timber & Willows
Small Willows
Large Willows & Small Cottonwoods
Very Shallow
Large Willows and Small Cottonwoods
Large Timber
Approx. 50 Acres in Cultivation
Large Willows
Small Scattered Willows
Large Willow & Cottonwood
Small Willows
Small Willows
Small Willows
Small Willows
Large Willows
Cottonwoods
Large Willows
Willows
Large Willows
Cottonwoods
Large Willows
Cottonwoods
Willows
ROCK BLUFF BEND
CASS COUNTY
NEBRASKA
Detail Showing Ties—
Traverse to Revets. 629.2 & 627.85
1"=100'
Grid Divergence
0°37' 21.6"
0°36' 55.9"
MISSOURI RIVER BANKS
State Surveyors Office, State of Nebr.
Taken From U.S. Army Engineer Plans
Dated Oct. 1940 & Feb. 1941
Scale 1"=400'

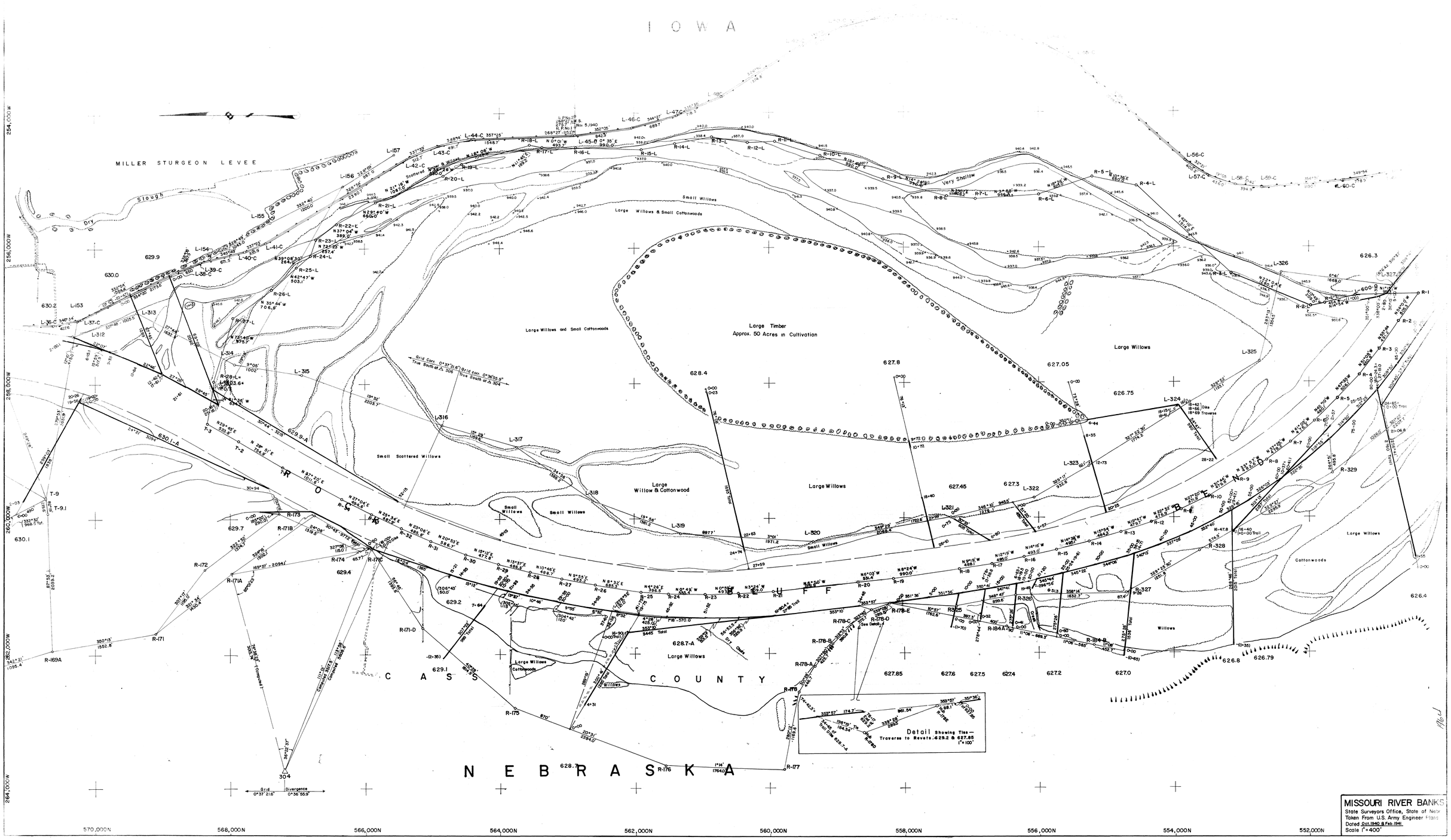

MISSOURI RIVER BANKS
State Surveyors Office, State of Nebr
Taken From U.S. Army Engineer Plans
Dated Oct.1940 & Feb.1941
Scale 1"=400'

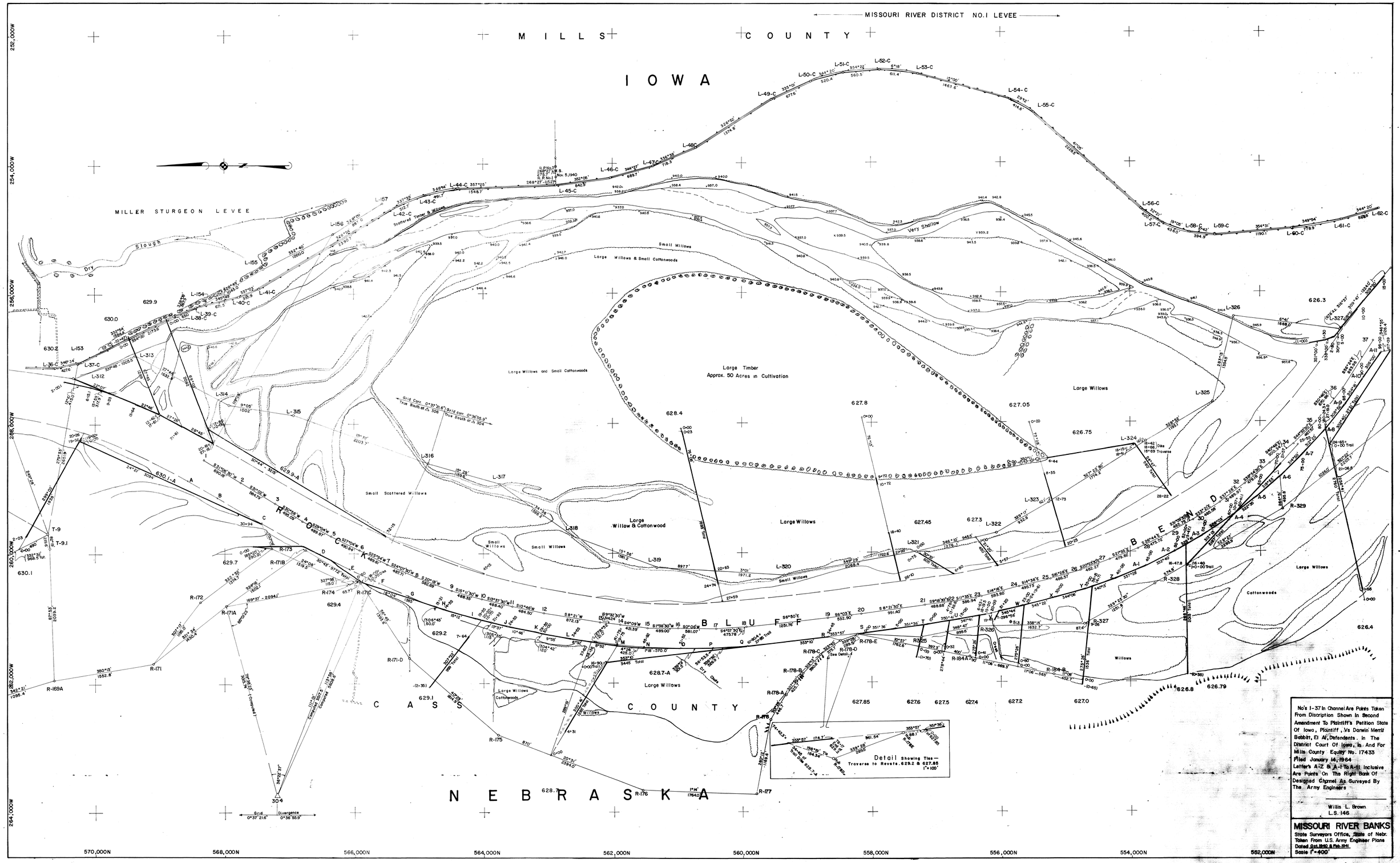

No's 1-37 In Channel Are Points Taken From Discription Shown In Second Amendment To Plaintiff's Petition State Of Iowa, Plaintiff, Vs Darwin Merril Babbitt, Et Al, Defendents. In The District Court Of Iowa, In And For Mills County Equity No. 17433 Filed January 14, 1964 Letter's A-Z & A-1 To A-11 Inclusive Are Points On The Right Bank Of Designed Channel As Surveyed By The Army Engineers

Willis L. Brown
L.S. 146

MISSOURI RIVER BANKS

State Surveyors Office, State of Nebr.
Taken From U.S. Army Engineer Plans
Dated Oct 1940 & Feb 1941
Scale 1" = 400'