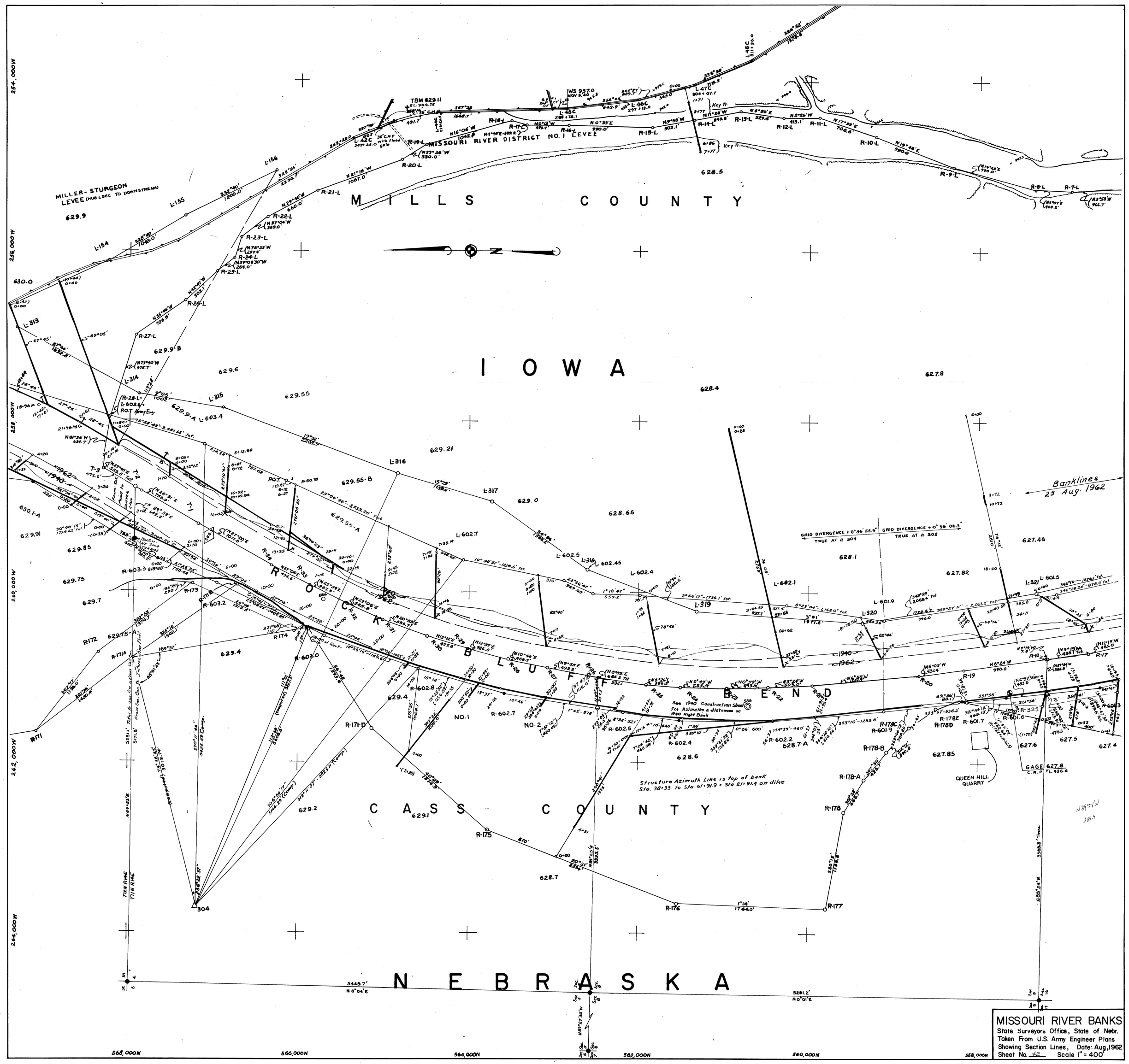
MILLS COUNTY
IOWA
CASS COUNTY
NEBRASKA
MISSOURI RIVER DISTRICT NO. 1 LEVEE
MILLER-STURGEON LEVEE (HUB L-36C TO DOWNSTREAM)
BLUFF BEND
ROCK
Banklines 23 Aug. 1962
GRID DIVERGENCE + 0° 36' 55.9" TRUE AT Δ 304
GRID DIVERGENCE + 0° 36' 06.3" TRUE AT Δ 302
See 1940 Construction Sheet for Azimuths & distances on 1940 Right Bank
Structure Azimuth Line is top of bank Sta. 38+33 to Sta. 61+91.9 = Sta 21+91.4 on dike
QUEEN HILL QUARRY
GAGE 627.8
MISSOURI RIVER BANKS
State Surveyors Office, State of Nebr.
Taken From U.S. Army Engineer Plans
Showing Section Lines, Date: Aug, 1962
Sheet No. 12 Scale 1" = 400'

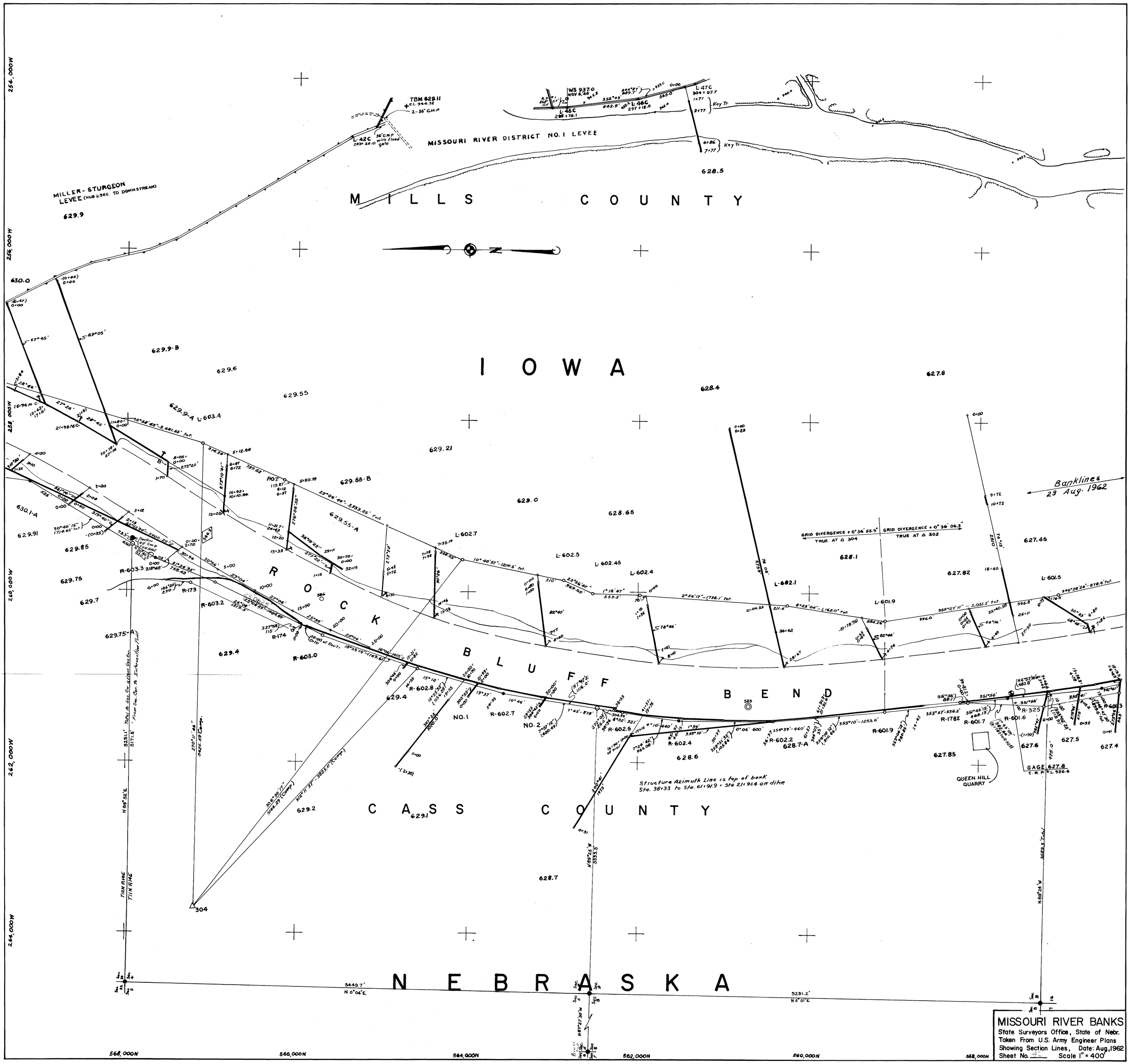

MISSOURI RIVER BANKS
State Surveyors Office, State of Nebr.
Taken From U.S. Army Engineer Plans
Showing Section Lines, Date: Aug, 1962
Sheet No. 42 Scale 1" = 400'

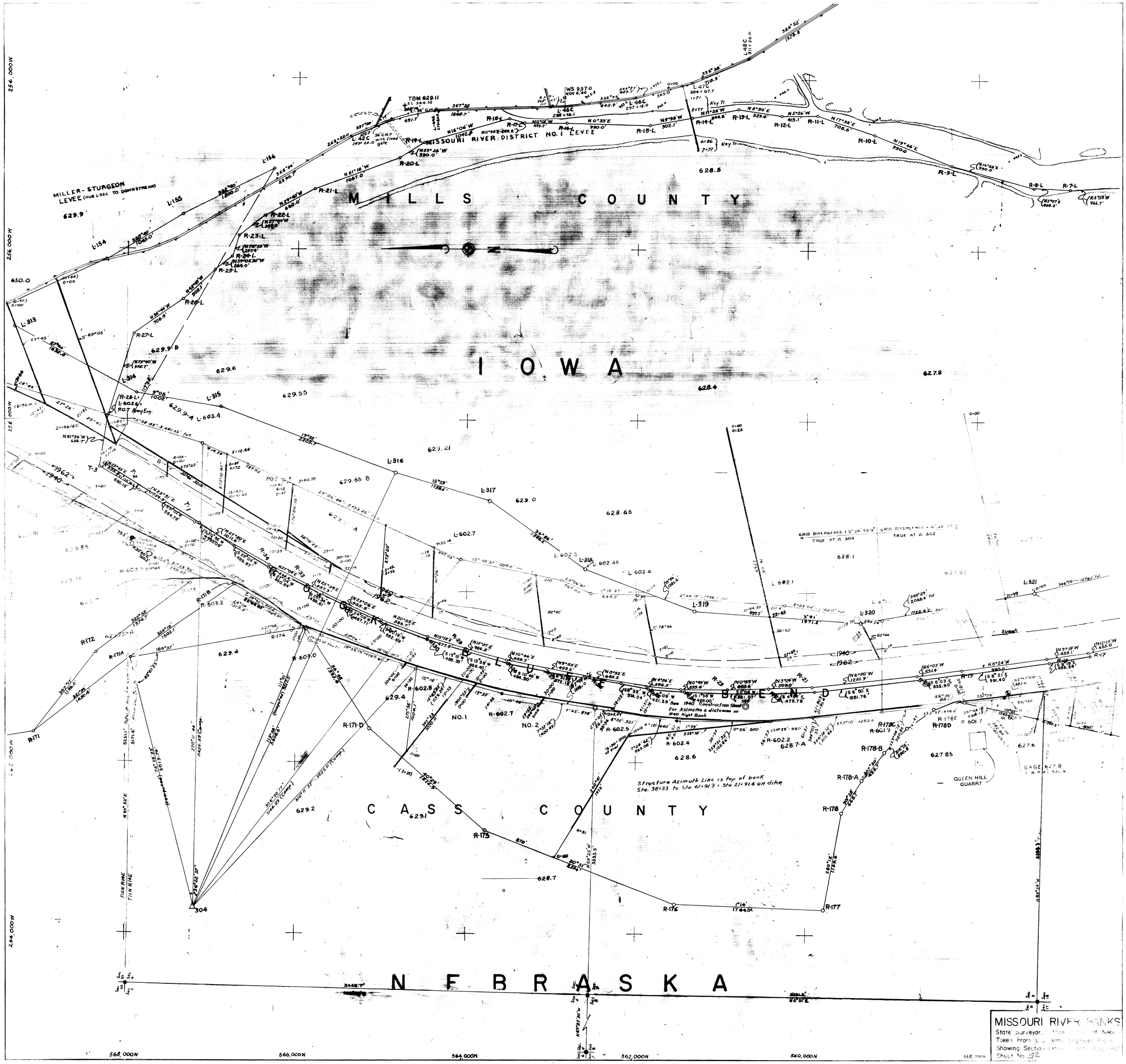

MISSOURI RIVER BANKS
State Surveyor, Office of Nebr.
Taken From U.S. Army Engineer Plans
Showing Section Lines Date Aug. 1962
Sheet No. 42