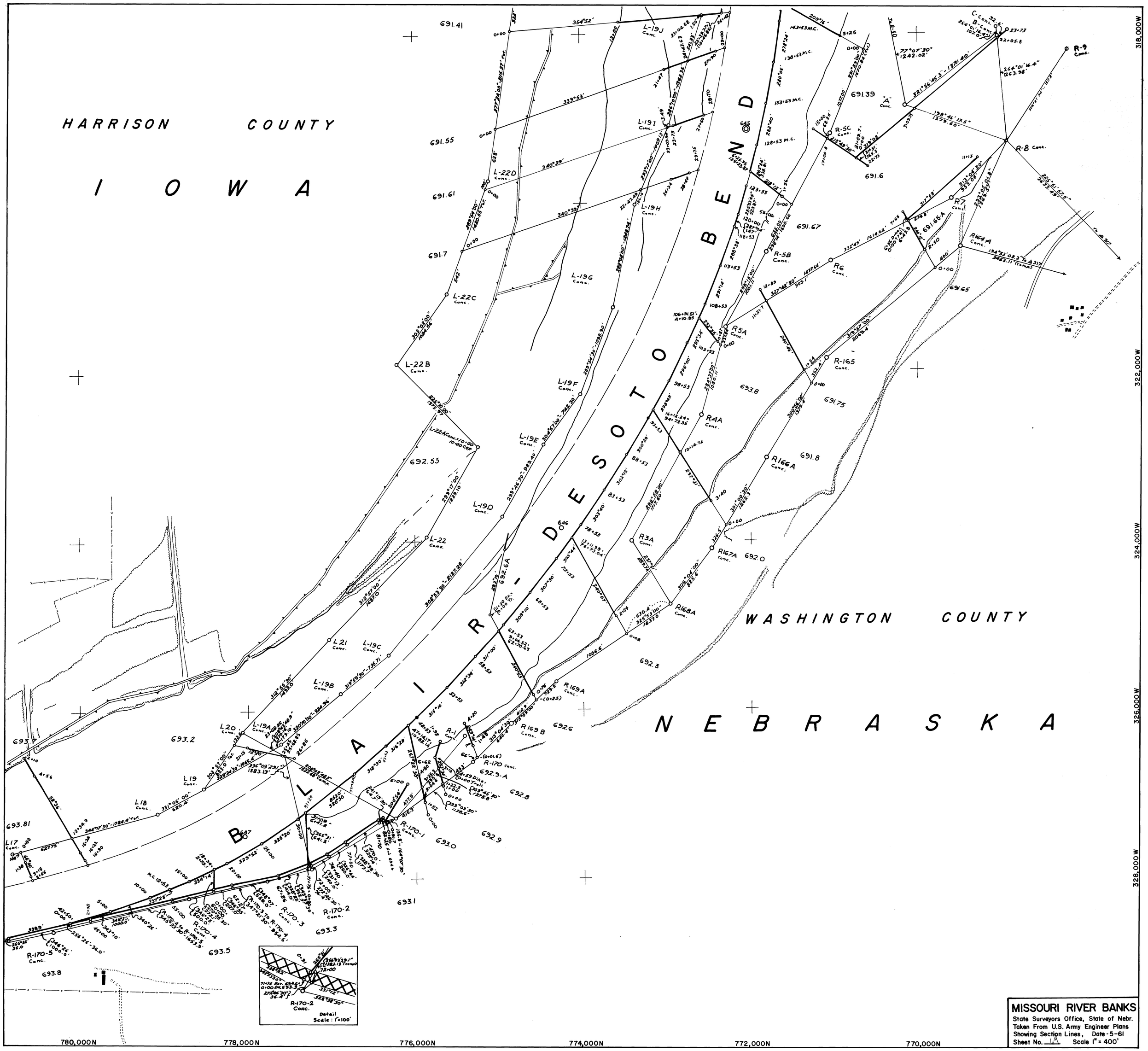

MISSOURI RIVER BANKS
State Surveyors Office, State of Nebr.
Taken From U.S. Army Engineer Plans
Showing Section Lines, Date-5-61
Sheet No. 11 Scale 1" = 400'

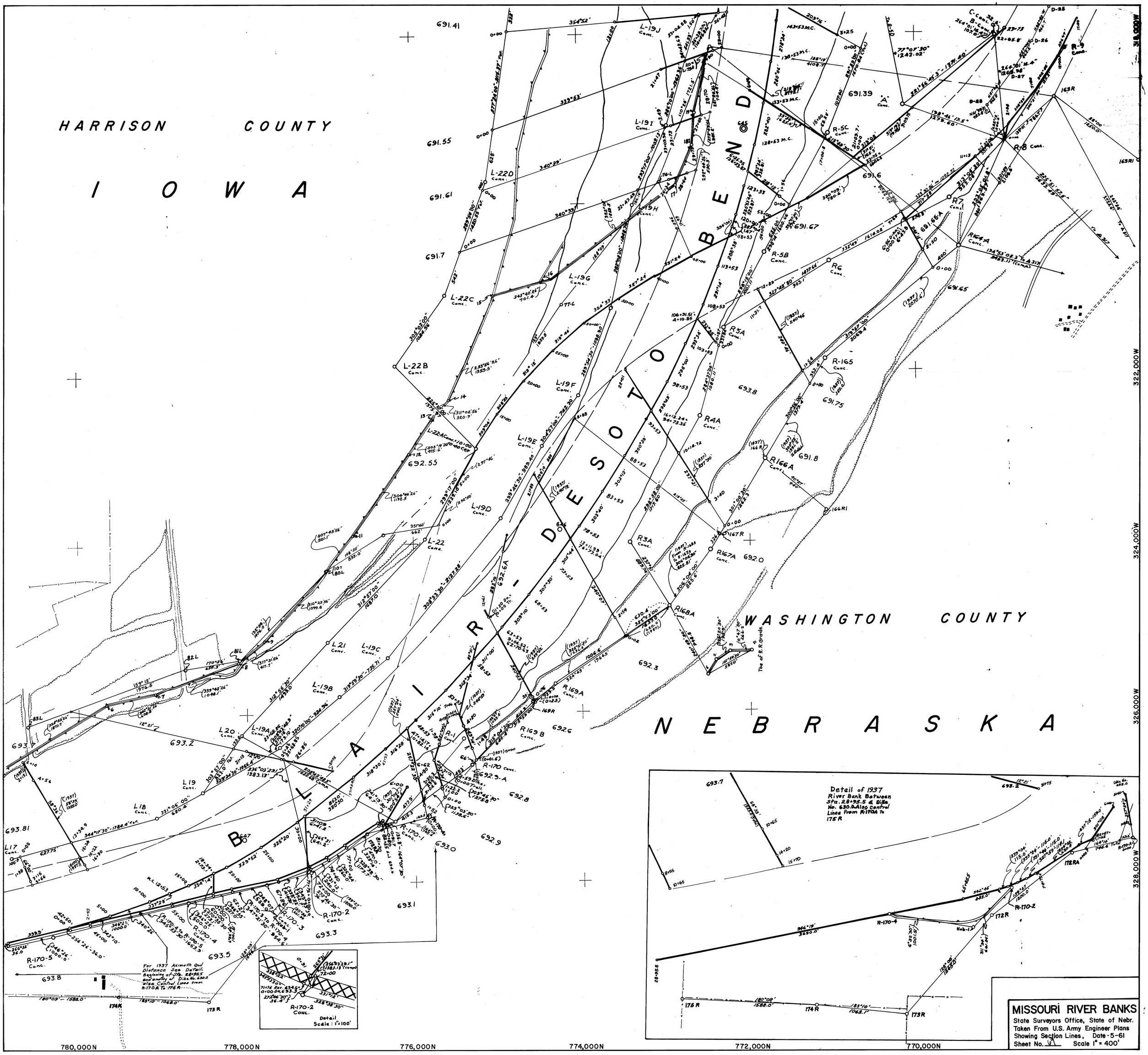
HARRISON COUNTY
IOWA
WASHINGTON COUNTY
NEBRASKA
BLAIR - DESOTO BEND
Detail of 1937
River Bank Between
Sta. 28+95.5 & Dike
No. 630.0 Also Control
Lines From R-170A To
175 R
For 1937 Azimuth and
Distance See Detail.
Beginning at Sta. 28+95.5
and ending at Dike No. 630.0
Also Control Lines from
R-170A To 175 R
Detail
Scale: 1"=100'
780,000N
778,000N
776,000N
774,000N
772,000N
770,000N
322,000W
324,000W
326,000W
328,000W
MISSOURI RIVER BANKS
State Surveyors Office, State of Nebr.
Taken From U.S. Army Engineer Plans
Showing Section Lines, Date-5-61
Sheet No. 61 Scale 1" = 400'

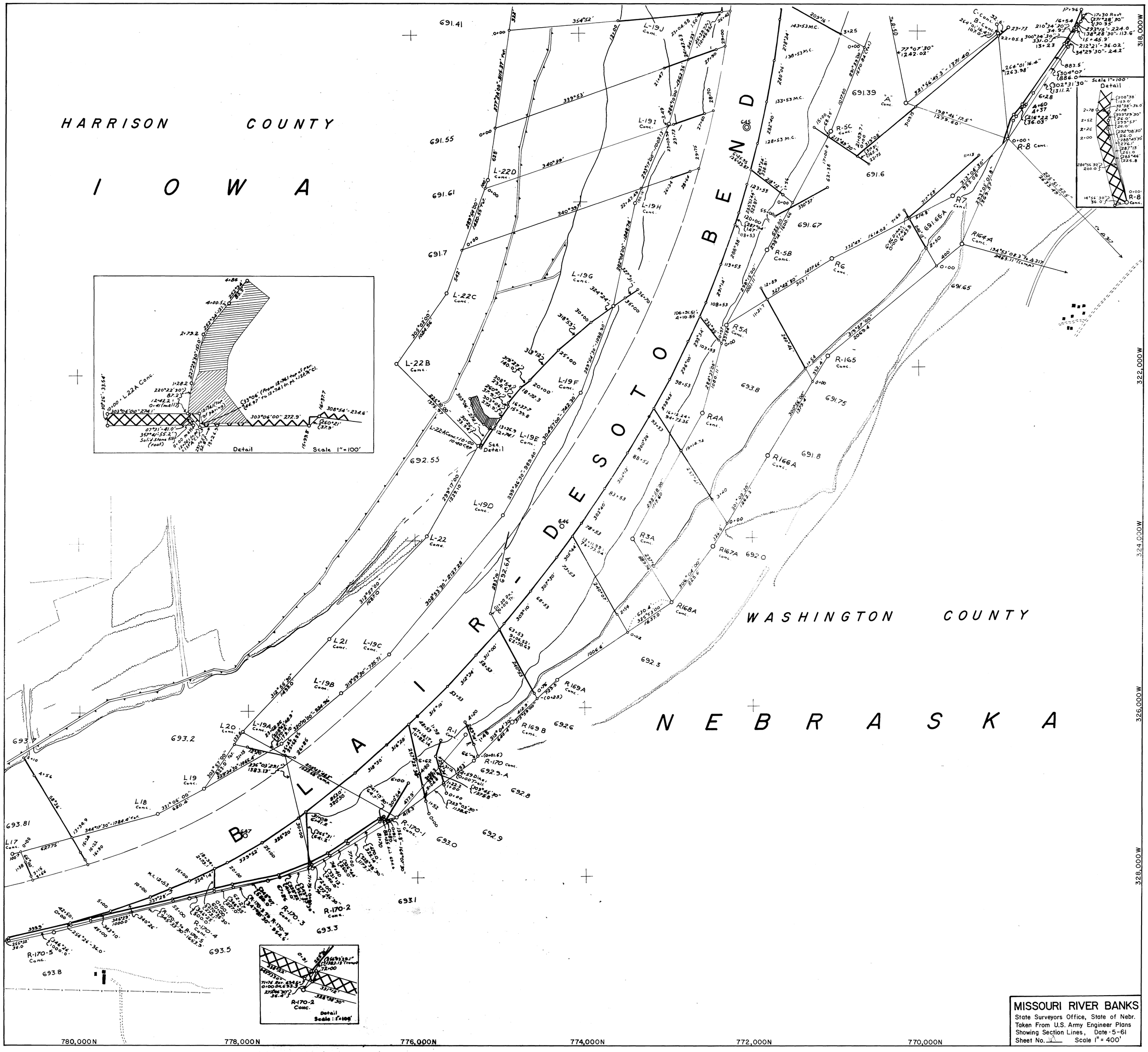
HARRISON COUNTY
I O W A
WASHINGTON COUNTY
N E B R A S K A
B L A I R - D E S O T O B E N D
MISSOURI RIVER BANKS
State Surveyors Office, State of Nebr.
Taken From U.S. Army Engineer Plans
Showing Section Lines, Date-5-61
Sheet No. 19 Scale 1" = 400'
780,000N
778,000N
776,000N
774,000N
772,000N
770,000N
318,000W
322,000W
324,000W
326,000W
328,000W