KRILEY SURVEY

LOTS 1-12, BLOCK 2, KALEY'S AND JACKSON'S ADDITION TO THE CITY OF RED CLOUD, NEBRASKA

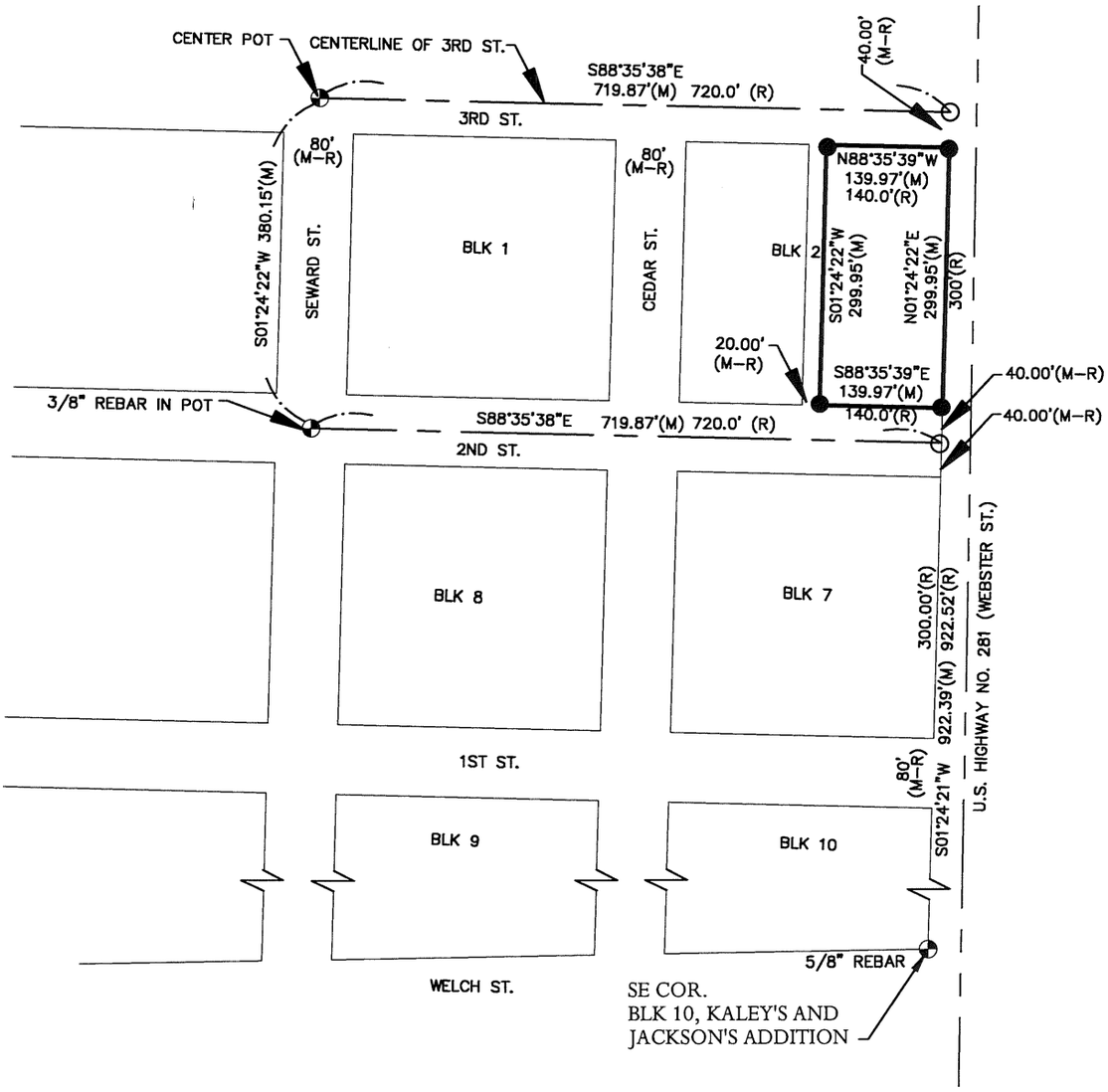

VICINITY SKETCH

WEBSTER COUNTY
NEBRASKA

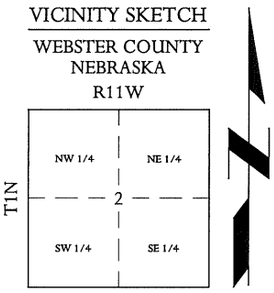

GRAPHIC SCALE

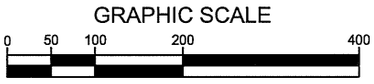

SURVEY RECORD REPOSITORY
RECEIVED
JUL 29 2011
$ 250
County Webster
1029-242

NOTE: ALL BEARINGS ARE ASSUMED.

LEGEND

- MONUMENT FOUND
- MONUMENT SET
- O TEMPORARY POINT
- D DEEDED DISTANCE
- G GOVERNMENT DISTANCE
- M MEASURED DISTANCE
- P PLATTED DISTANCE
- R RECORDED DISTANCE

DATE	4/28/2011
SCALE	1"=200'
DRAWN	KSL
JOB NO.	R110500
FIELD BOOK	RED CLOUD #1
FIELD WORK	TK-JG
SHEET	1 OF 1
FILE NO.	SV110500.dwg

JEO Consulting Group, Inc.

Corporate Office
402.443.4661
PO Box 207
Wahoo, Nebraska 68066

Branch Offices
Hastings, Nebraska
402.462.5657
Lincoln, Nebraska
402.435.3080
Nebraska City, Nebraska
402.873.6766
Norfolk, Nebraska
402.371.6416
Grand Island, Nebraska
308.381.7428
Omaha, Nebraska
402.934.3680
Carroll, Iowa
712.792.9711

www.jeo.com

LEGAL DESCRIPTION:

LOTS 1 THRU 12, BLOCK 2, KALEY'S AND JACKSON'S ADDITION TO THE CITY OF RED CLOUD, NEBRASKA.

SURVEYOR'S CERTIFICATE:

I HEREBY CERTIFY THAT THIS PLAT OF A SURVEY WAS MADE BY ME OR UNDER MY SUPERVISION AND IS TRUE AND ACCURATE TO THE BEST OF MY KNOWLEDGE, AND THAT I AM A DULY REGISTERED LAND SURVEYOR UNDER THE LAWS OF THE STATE OF NEBRASKA.

THOMAS L. KRUEGER LS 448

THOMAS L. KRUEGER
LS-448
REGISTERED LAND SURVEYOR