

LAND CORNER MONUMENT RECORD

TOWNSHIP 2N RANGE 13E

INDEX NUMBER C13

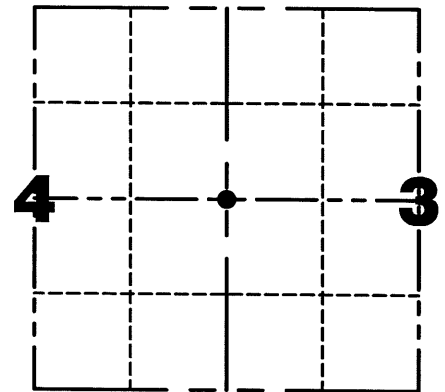
Legal Description: West One-Quarter Corner
 Sec. 3 Twp. 2 North Rng. 13 East

Date of Survey: 02/12/16

Corner status prior to survey: Existing Obliterated Lost
 Monument Condition: Found Set Reset

Job Number: 5711.01


LOCATION OF CORNER:



Monument Description: 1/2" Rebar

REFERENCE MARKS AND MEASUREMENTS:

- R1 NE 44.58' Spike in corner fence post
- R2 SE 29.51' Nail and shiner in power pole
- R3 WSW 33.21' Top ball of metal corner fence post
- R4 NW 57.45' Nail and shiner in power pole
- R5 _____
- R6 _____



RICHARDSON COUNTY, NEBRASKA



73051 617 Ave
 Tecumseh, NE 68450
 (402) 335-2033
 jorgensensurveying@gmail.com

1277-362 ³/₁₆
 363 ³/₁₆

LAND CORNER MONUMENT RECORD

TOWNSHIP 2N RANGE 13E

INDEX NUMBER C15

Legal Description: Center One-Quarter Corner

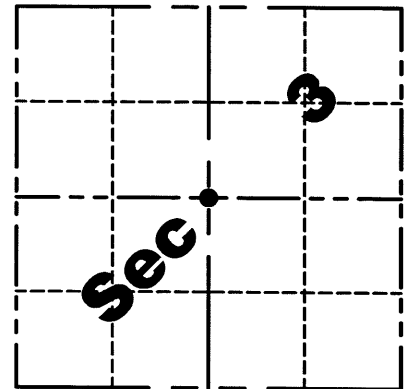
Sec. 3 Twp. 2 North Rng. 13 East

Date of Survey: 02/11/16

Corner status prior to survey: Existent Obliterated Lost
 Monument Condition: Found Set Reset

Job Number: 5711.01

LOCATION OF CORNER:



Monument Description: Chiseled cross in concrete

REFERENCE MARKS AND MEASUREMENTS:

R1 NE 9.45' Center point sanitary manhole


R2 E 3.66' Expansion joint in pavement

R3 NW 69.75' Operating nut of fire hydrant

R4 _____

R5 _____

R6 _____



RICHARDSON COUNTY, NEBRASKA



73051 617 Ave
 Tecumseh, NE 68450
 (402) 335-2033
 jorgensensurveying@gmail.com

1277-302 4/6
 303 4/6

LAND CORNER MONUMENT RECORD

TOWNSHIP 2N RANGE 13E

INDEX NUMBER E13

Legal Description: Southwest Corner

Sec. 3 Twp. 2 North Rng. 13 East

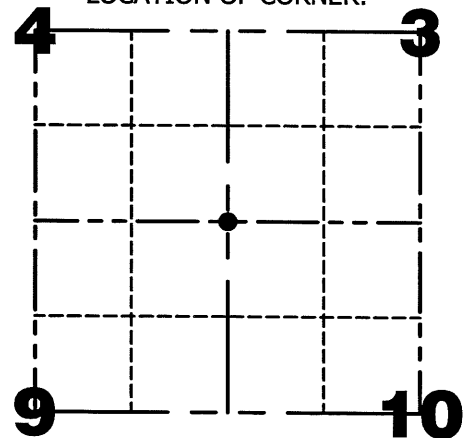
Date of Survey: 02/11/16

Corner status prior to survey: Existent Obliterated Lost
 Monument Condition: Found Set Reset

Job Number: 5711.01


Monument Description: Stone with 1/2" rebar

LOCATION OF CORNER:



REFERENCE MARKS AND MEASUREMENTS:

- R1 N 5.53' PK in 18" decid tree
- R2 SE 2.0' Face of 24" tree clump
- R3 W 24.8' Face of 24" tree stump
- R4 _____
- R5 Point lies 1' West of remains of fence to South
- R6 Point lies 0.5' West of "T" post



RICHARDSON COUNTY, NEBRASKA



73051 617 Ave
 Tecumseh, NE 68450
 (402) 335-2033
 jorgensensurveying@gmail.com

1277-302 5/6
 303 5/6

LAND CORNER MONUMENT RECORD

TOWNSHIP 2N RANGE 13E

INDEX NUMBER E15

Legal Description: South One-Quarter Corner

Sec. 3 Twp. 2 North Rng. 13 East

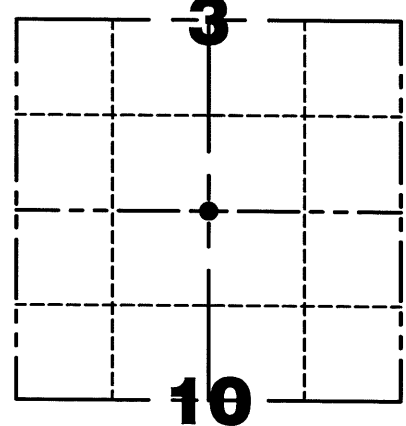
Date of Survey: 02/11/16

Corner status prior to survey: Existent Obliterated Lost
 Monument Condition: Found Set Reset

Job Number: 5711.01


Monument Description: 1/2" square bolt in concrete

LOCATION OF CORNER:



REFERENCE MARKS AND MEASUREMENTS:

- R1 NE 49.3' Top center operating nut fire hydrant
- R2 NE 52.7' "V" notch in back of curb return
- R3 SE 52.7' "V" notch in back of curb return
- R4 SW 48.05' "V" notch in back of curb return
- R5 NW 51.7' "V" notch in back of curb return
- R6 _____



RICHARDSON COUNTY, NEBRASKA



73051 617 Ave
 Tecumseh, NE 68450
 (402) 335-2033
 jorgensensurveying@gmail.com

1277-362 6/6
 363 4/6