A SURVEY PLAT OF THE WEST 17 FEET OF LOT 5 AND ALL OF LOTS 6,7 AND 8, FIRST ADDITION TO THE VILLAGE OF CEDAR RAPIDS, BOONE COUNTY, NEBRASKA

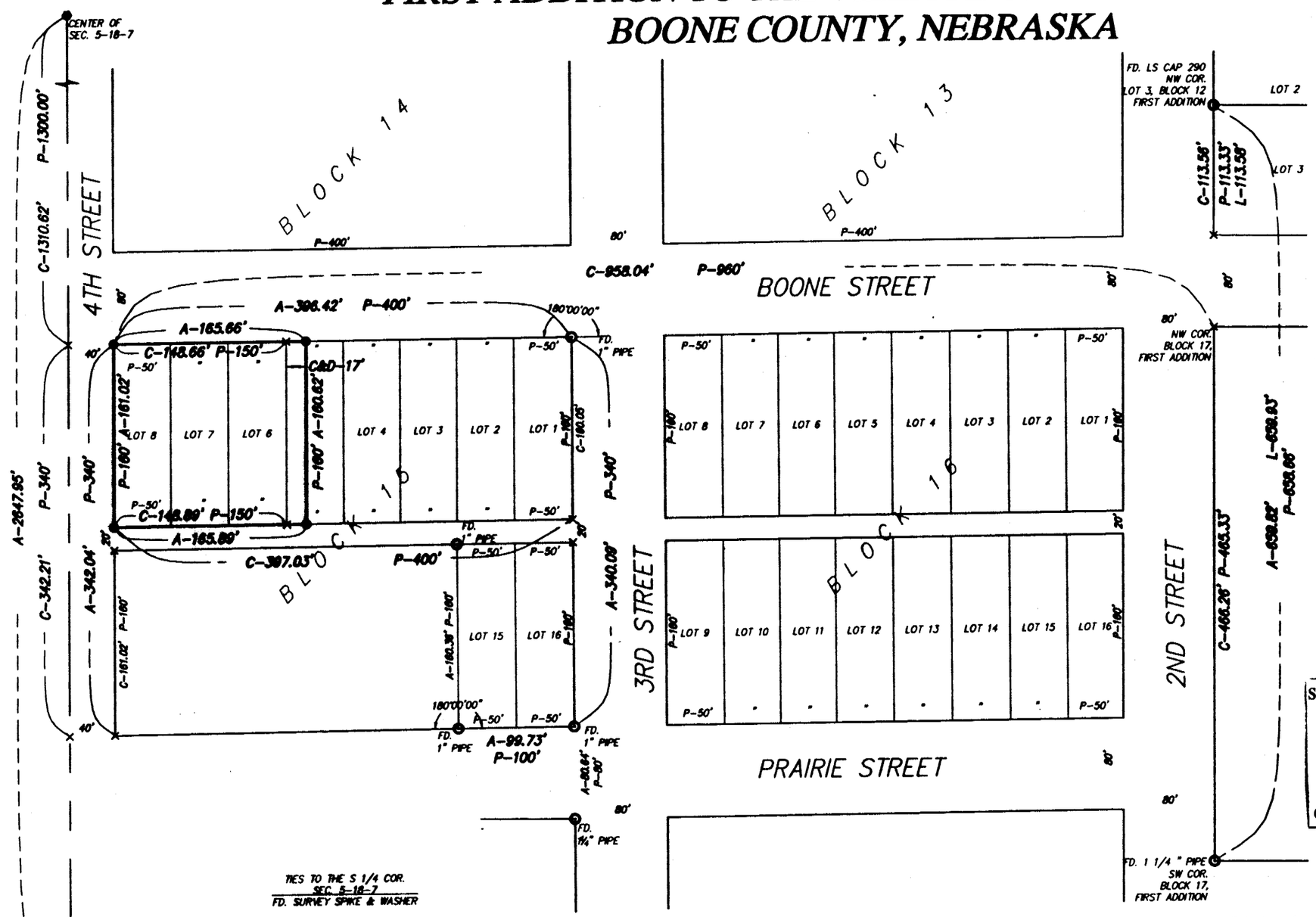

SCALE: 1" = 100'

LEGEND

○	FOUND MONUMENT
●	SET 1/2"x24" REBAR W/PLASTIC CAP STAMPED R.L.S. 546
×	CALCULATED POINT
A	ACTUAL DISTANCE
P	PLATTED DISTANCE
C	CALCULATED DISTANCE
L	LeROY GERRARD R.L.S. 290 PLAT DATED JUNE 12, 2003
D	DEEDED DISTANCE

TIES TO THE CENTER OF SEC. 5-18-7
FD. SURVEY SPIKE & WASHER

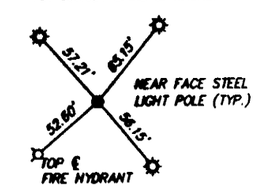

TIES TO THE S 1/4 COR. SEC. 5-18-7
FD. SURVEY SPIKE & WASHER

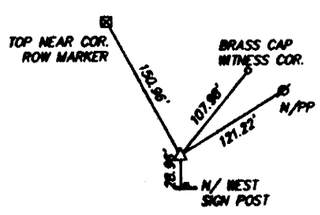

SURVEY RECORD REPOSITORY
RECEIVED
AUG 2 0 2007
$ 5
County BOONE
827-780

NEBRASKA REGISTERED LS-546 LAND SURVEYOR BRIAN L. LANGENBERG

SURVEYOR'S CERTIFICATE

I do hereby certify that, under my personal supervision, this plat was prepared from an actual survey completed this 2nd day of July, 2007, and is correct to the best of my knowledge.

Brian L. Langenberg

Brian L. Langenberg, Registered Land Surveyor
Nebraska Reg. No. 546

TAGGE ENGINEERING CONSULTANTS, INC.

CEDAR RAPIDS 1269-035