OAK CREEK SUBDIVISION
HOWARD COUNTY, NEBRASKA
FINAL PLAT

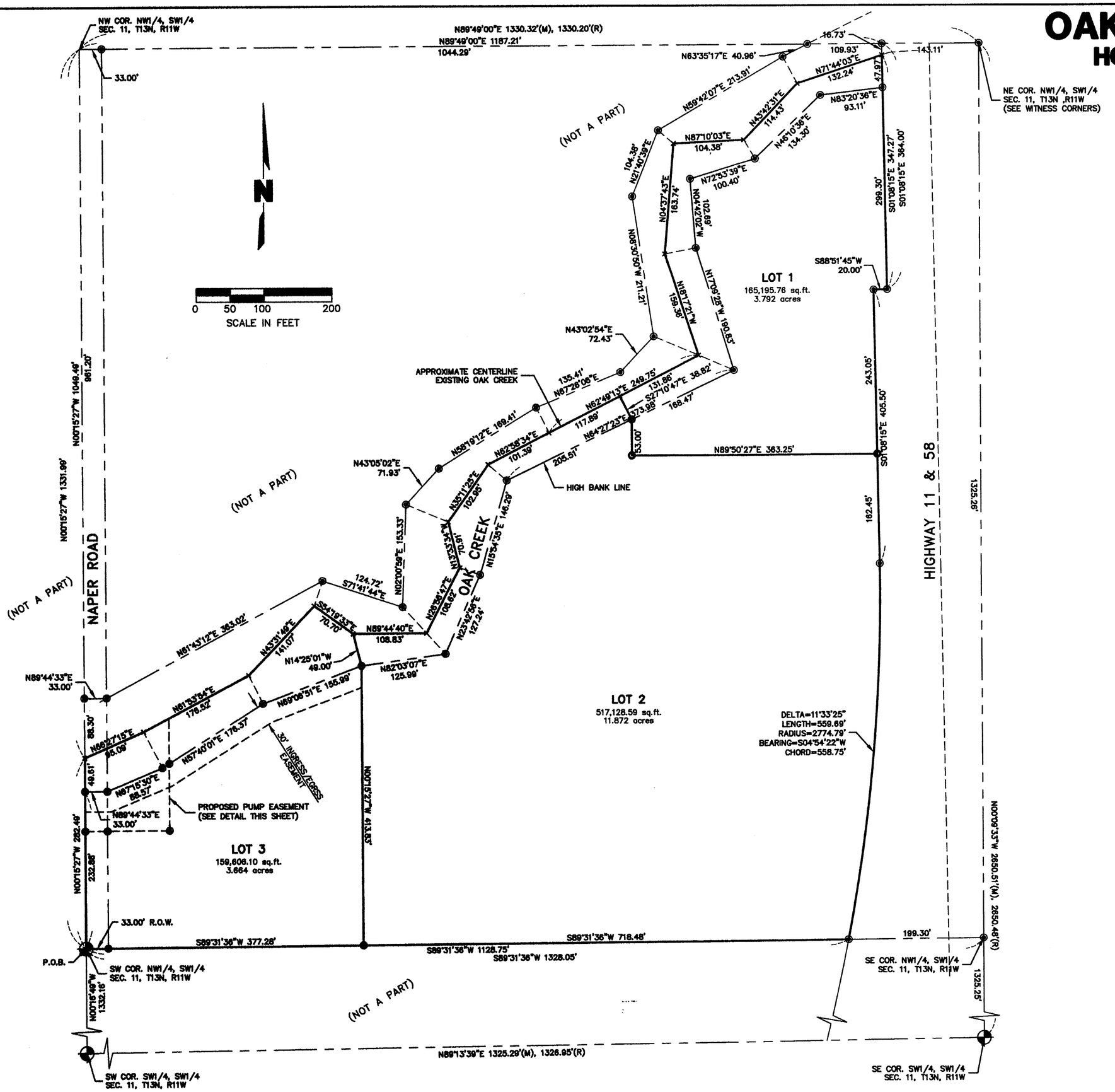

LOCATION MAP
SEC. 11, T13N, R11W
NOT TO SCALE

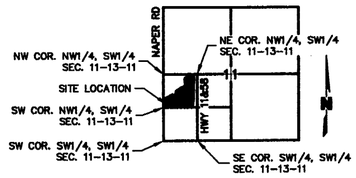

LEGEND

- FOUND SECTION CORNER
- FOUND 1/2" REBAR PROPERTY CORNERS
- SET 1/2" REBAR PROPERTY CORNERS
- × TEMPORARY POINT
- (M) MEASURED DISTANCE
- (R) RECORDED DISTANCE

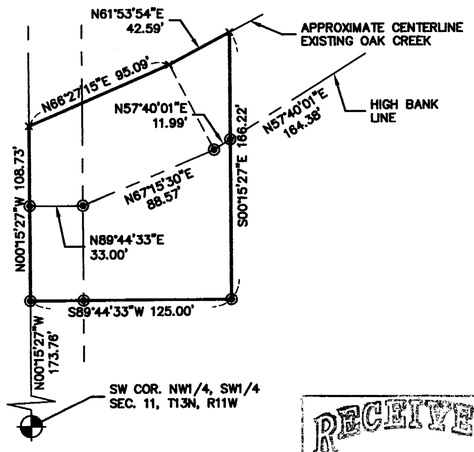

PUMP EASEMENT DETAIL
NOT TO SCALE

RECEIVED
FEB 06 2006
SURVEY RECORD REPOSITORY
Howard County
749-084 1/2

SHEET 1 OF 2

OLSSON ASSOCIATES
ENGINEERS – PLANNERS – SCIENTISTS – SURVEYORS
201 EAST 2ND STREET – GRAND ISLAND, NEBRASKA 68801 – 308-384-8750 – FAX 308-384-8752
ARIZONA – COLORADO – KANSAS – MINNESOTA – MISSOURI – NEBRASKA
www.oaconsulting.com

DWG: F:\Projects\2005\1060\GI051060\dwg\051060_xtopo.dwg USER: jjimenez
DATE: Nov 08, 2005 11:26am XREFS: